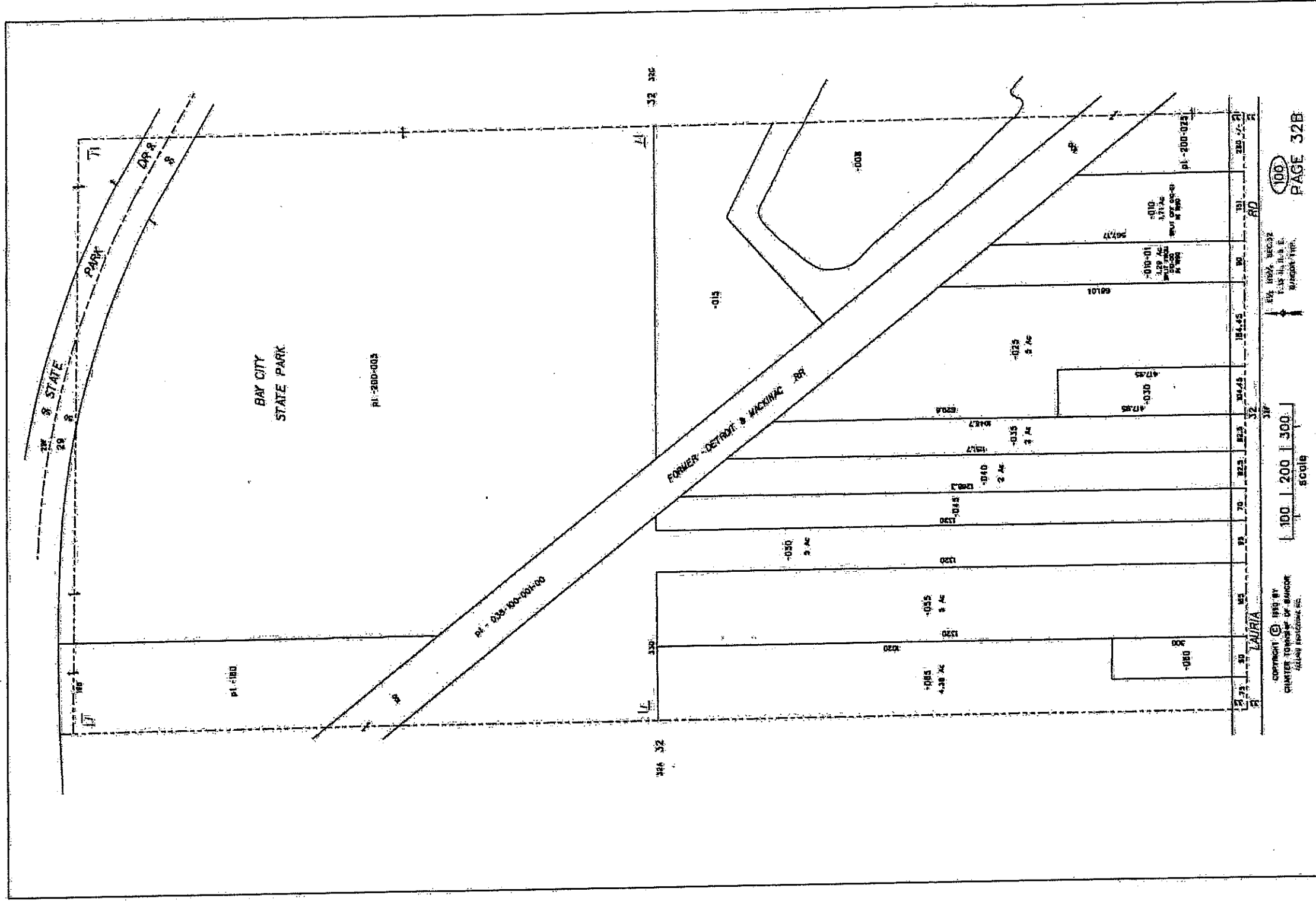
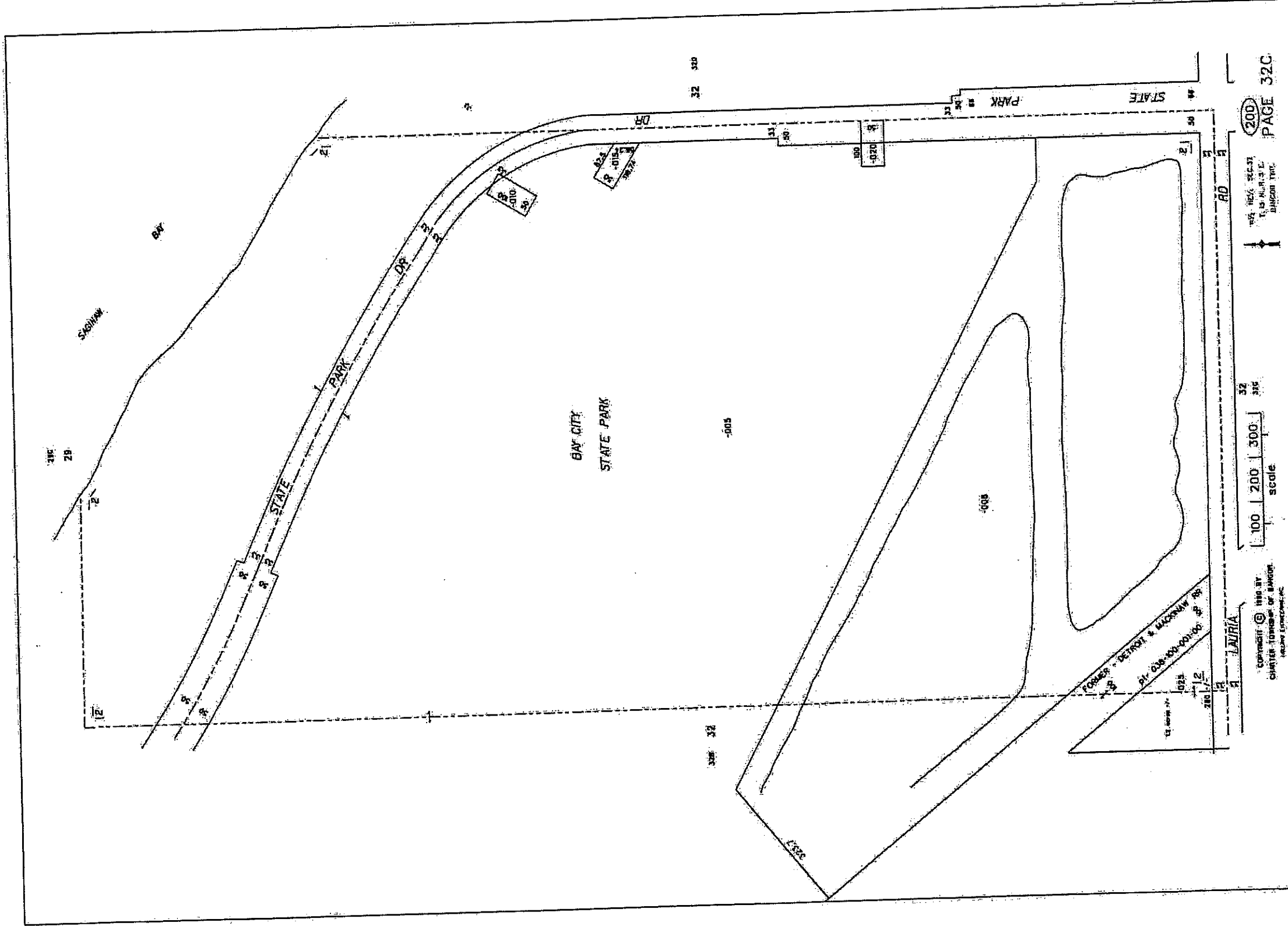


F:\DATA\DGN\532A.DGN 5/14/2014 3:34:02 PM

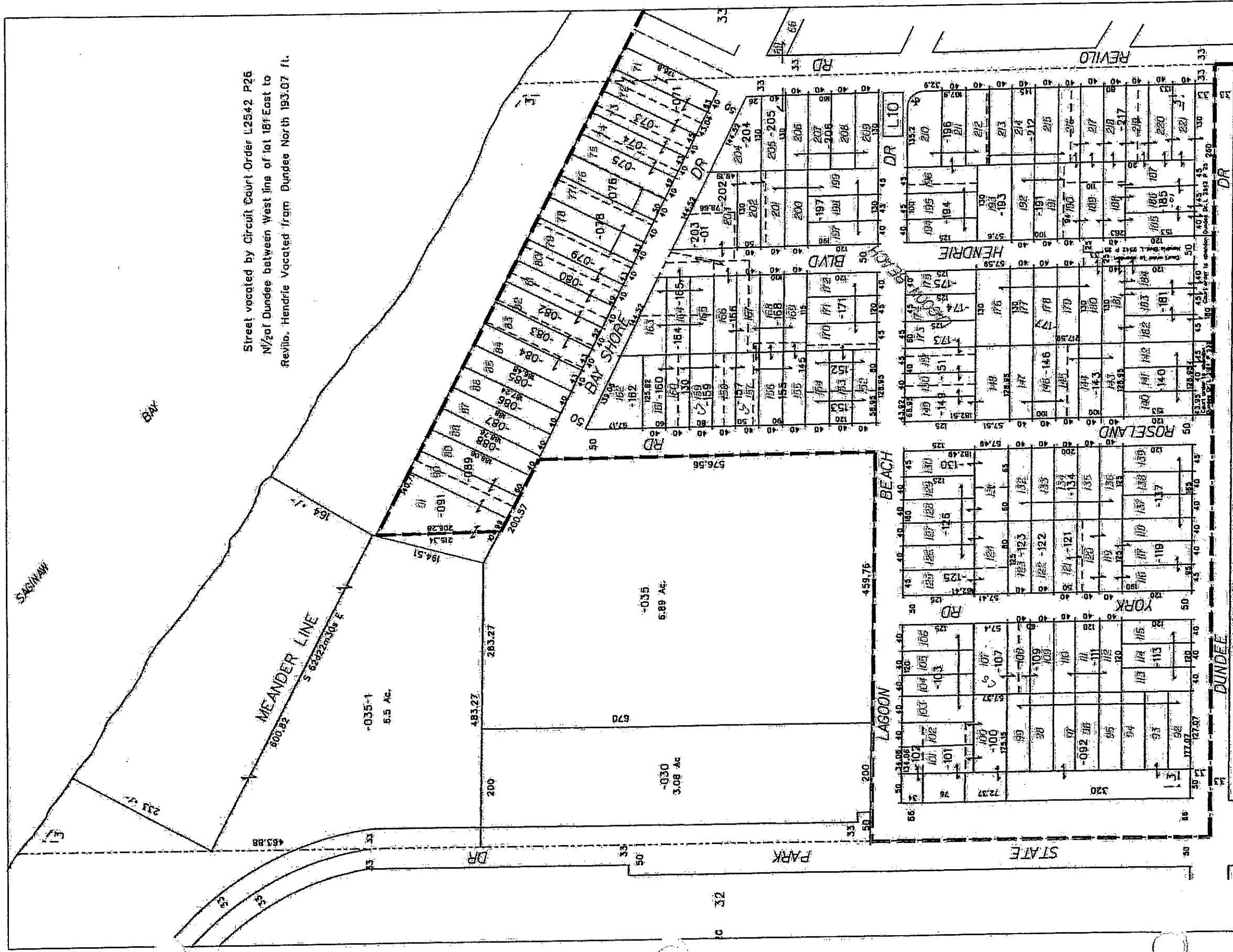


F:\DATA\IDGN\532B.DGN 3/23/2015 11:55:57 AM



100 200 300
SCALE

LAURIA
CONTRACT © 1980 BY
CHARTER FOUNDRY OF ALABAMA
TUSCALOOSA, ALABAMA

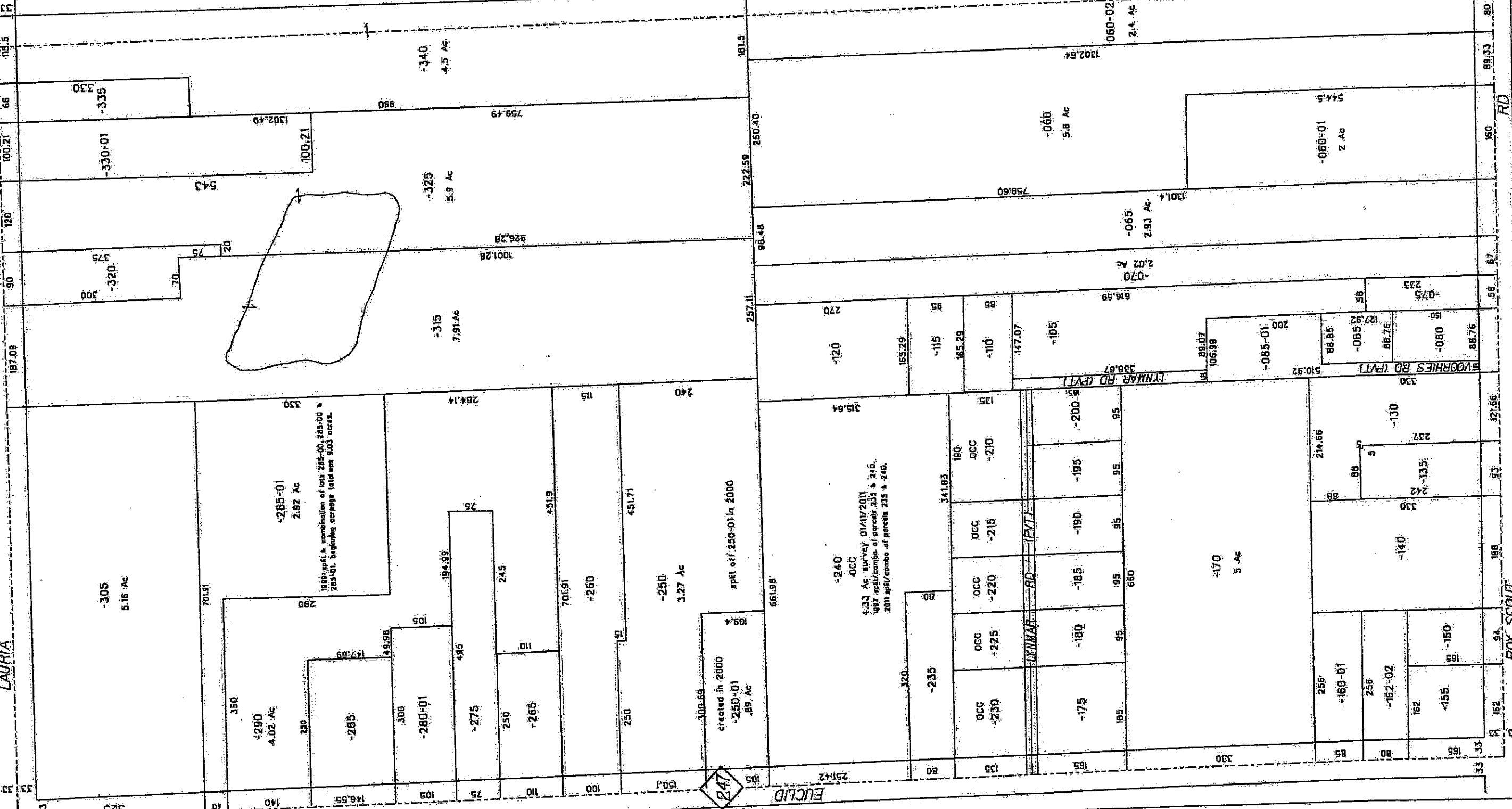


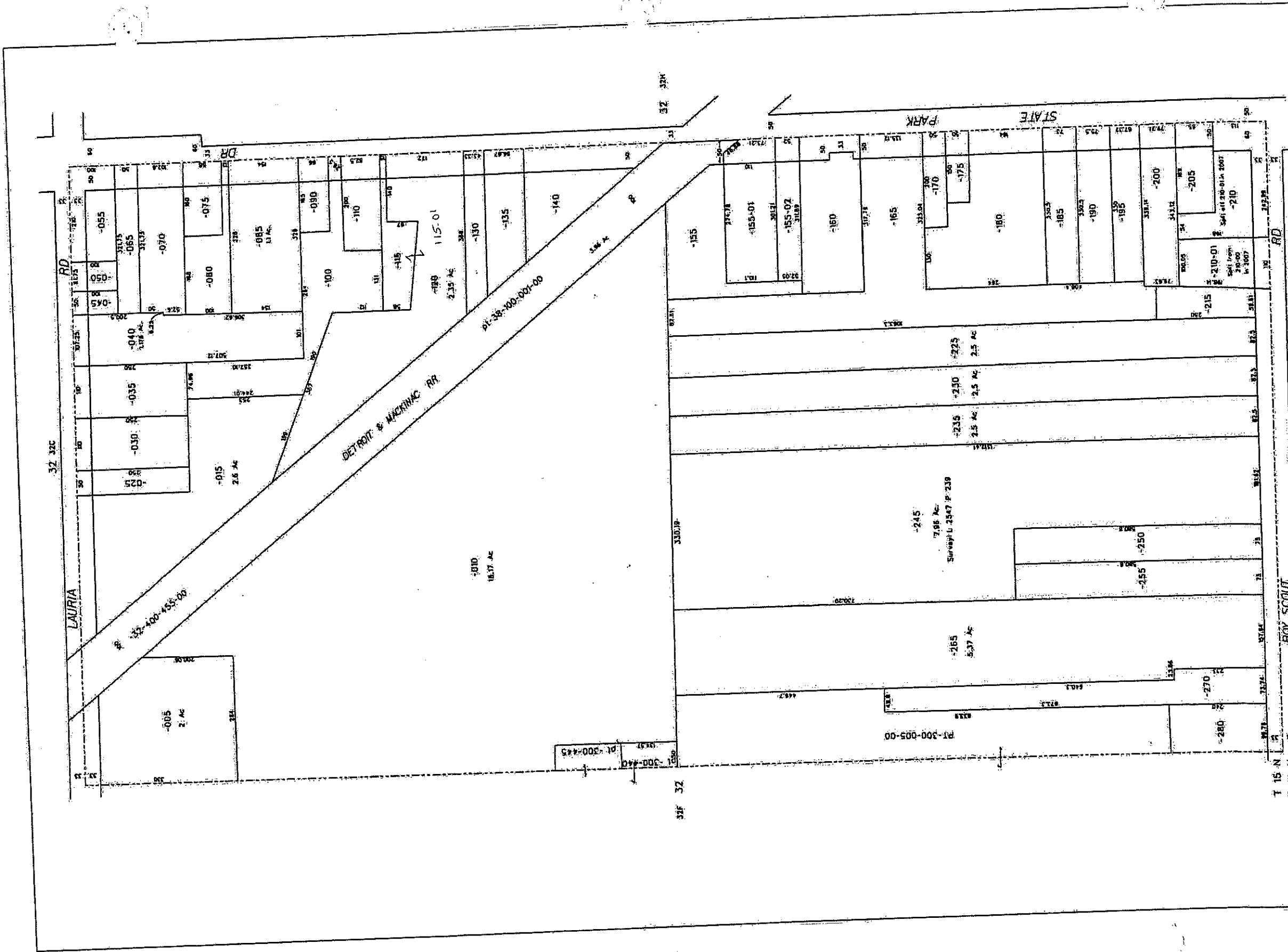
Street vacated by Circuit Court Order L2542 P26
 N $\frac{1}{2}$ of Dundee between West line of lot 181 East to
 Revillo. Hendrie Vacated from Dundee North 193.07 ft.

624 NEVA SEC.32
 T. 15 N. R. 5. E.
 BANGOR TWP.



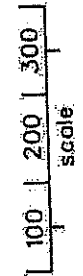
COPYRIGHT © 1990 BY
 CHARTER TOWNSHIP OF BANGOR
 HILLTOP ENGINEERING, INC.





WVA SEVA SEC. 37
T. 15 N., R. 5 E.,
BANKOY TWP.

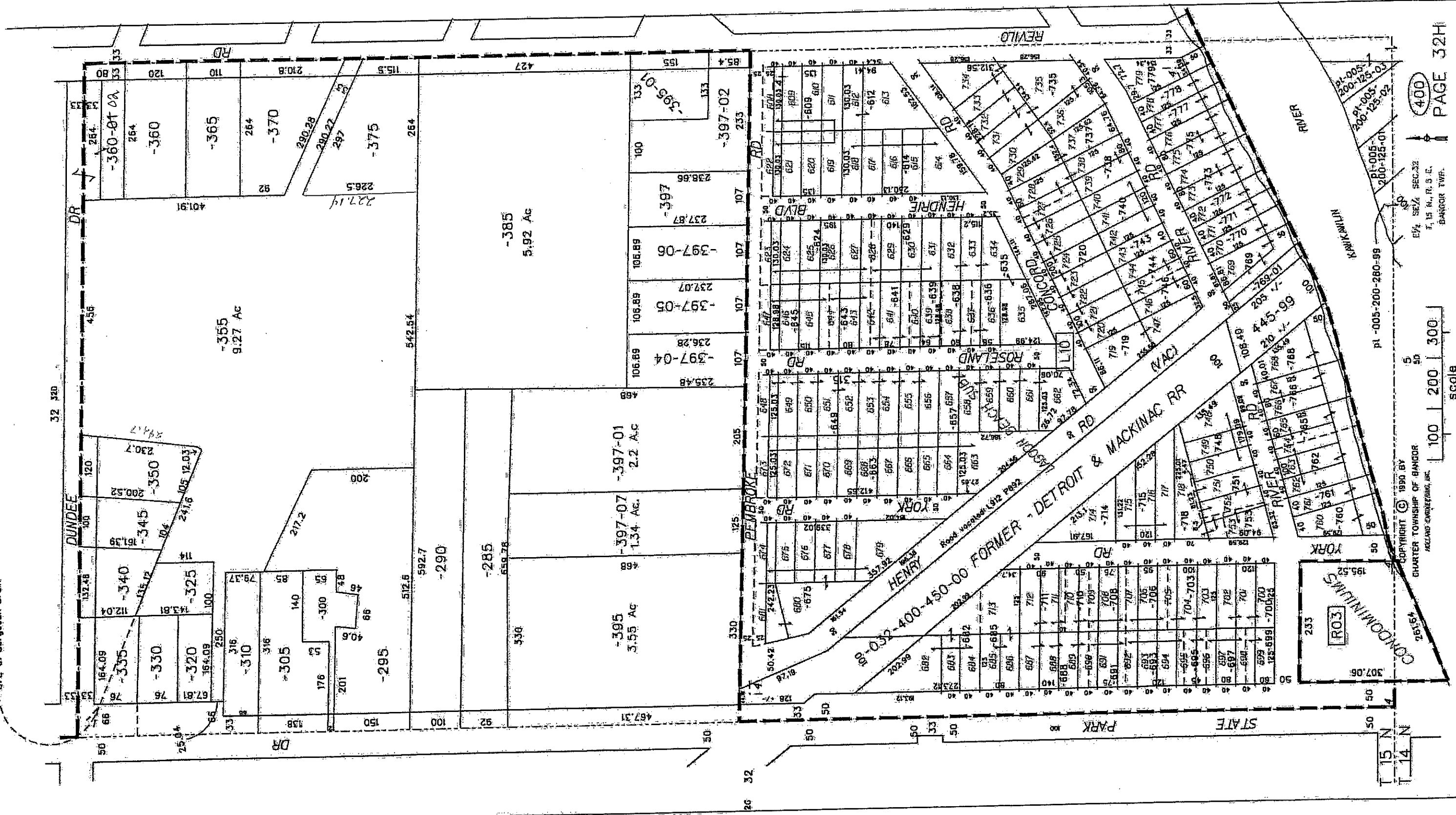
56




BOY SCOUT

COPYRIGHT © 1990 BY
CHARTER TOWNSHIP OF BANKOY
HOLLAND ENGINEERING, INC.

Q/L of Burgeson Drain



COPYRIGHT © 1990 BY
 CHARTER TOWNSHIP OF BANGOR
 FIELAND ENGINEERING, INC.



400
 PAGE 32H